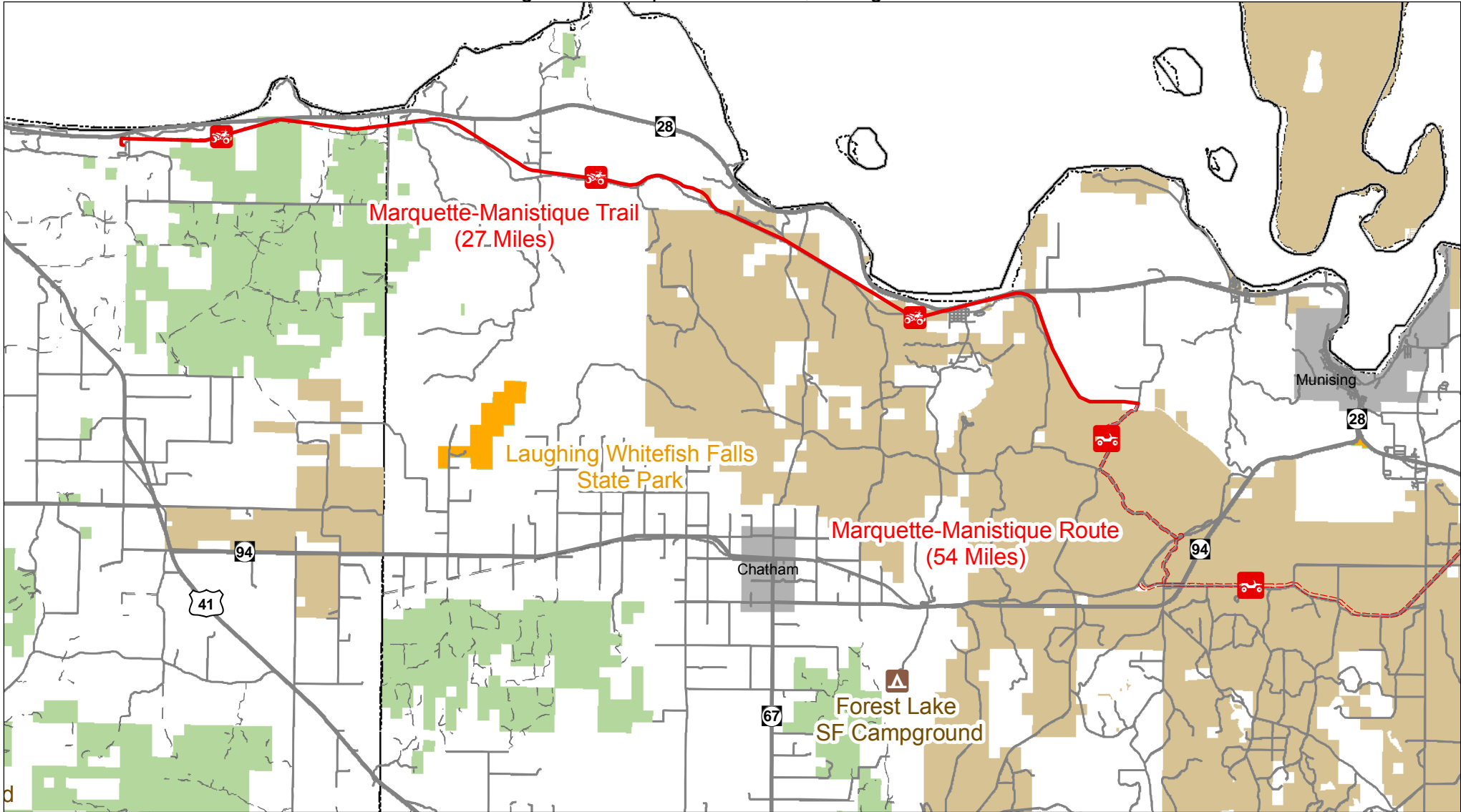




Marquette-Manistique Trail and Route North










Alger and Marquette Counties, Michigan

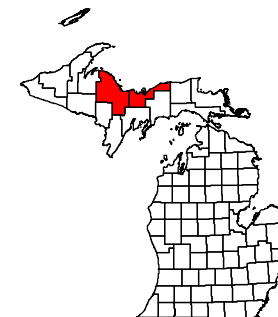



-  ORV Route – ORVs of all sizes including off-road motorcycles. ORV license and trail permit required unless licensed by the Secretary of State.
-  ORV Trail – ORVs 50 inches in width or less including off-road motorcycles. ORV license and trail permit required.

Advisory: Routes have two-way traffic.

Disclaimer: Trails shown on this map are an approximate representation of the trail system at the time of publication and may not reflect current ground conditions. **STAY ON SIGNED TRAILS ONLY!**

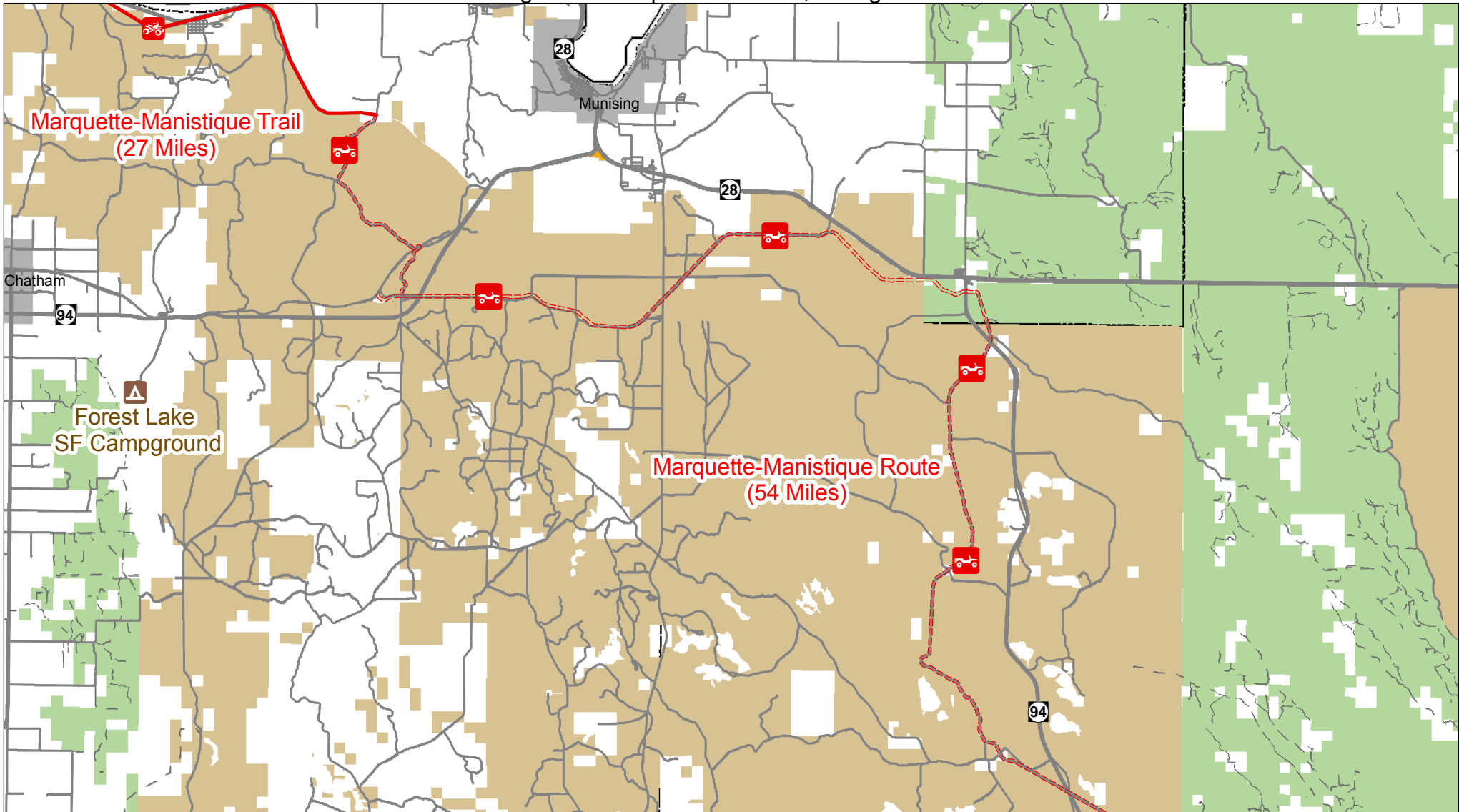
-  Trailhead Parking
-  Highway
-  Paved or Gravel Road
-  Poor Dirt Road
-  Lakes and Rivers
-  State Park Boundary
-  State Forest
-  Federal Land
-  County Boundaries



Updated 2/25/2014

Marquette-Manistique Trail and Route Central

Alger and Marquette Counties, Michigan

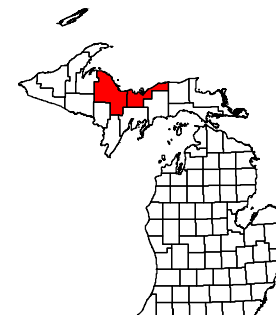



- ORV Route – ORVs of all sizes including off-road motorcycles. ORV license and trail permit required unless licensed by the Secretary of State.
- ORV Trail – ORVs 50 inches in width or less including off-road motorcycles. ORV license and trail permit required.

Advisory: Routes have two-way traffic.

Disclaimer: Trails shown on this map are an approximate representation of the trail system at the time of publication and may not reflect current ground conditions. **STAY ON SIGNED TRAILS ONLY!**

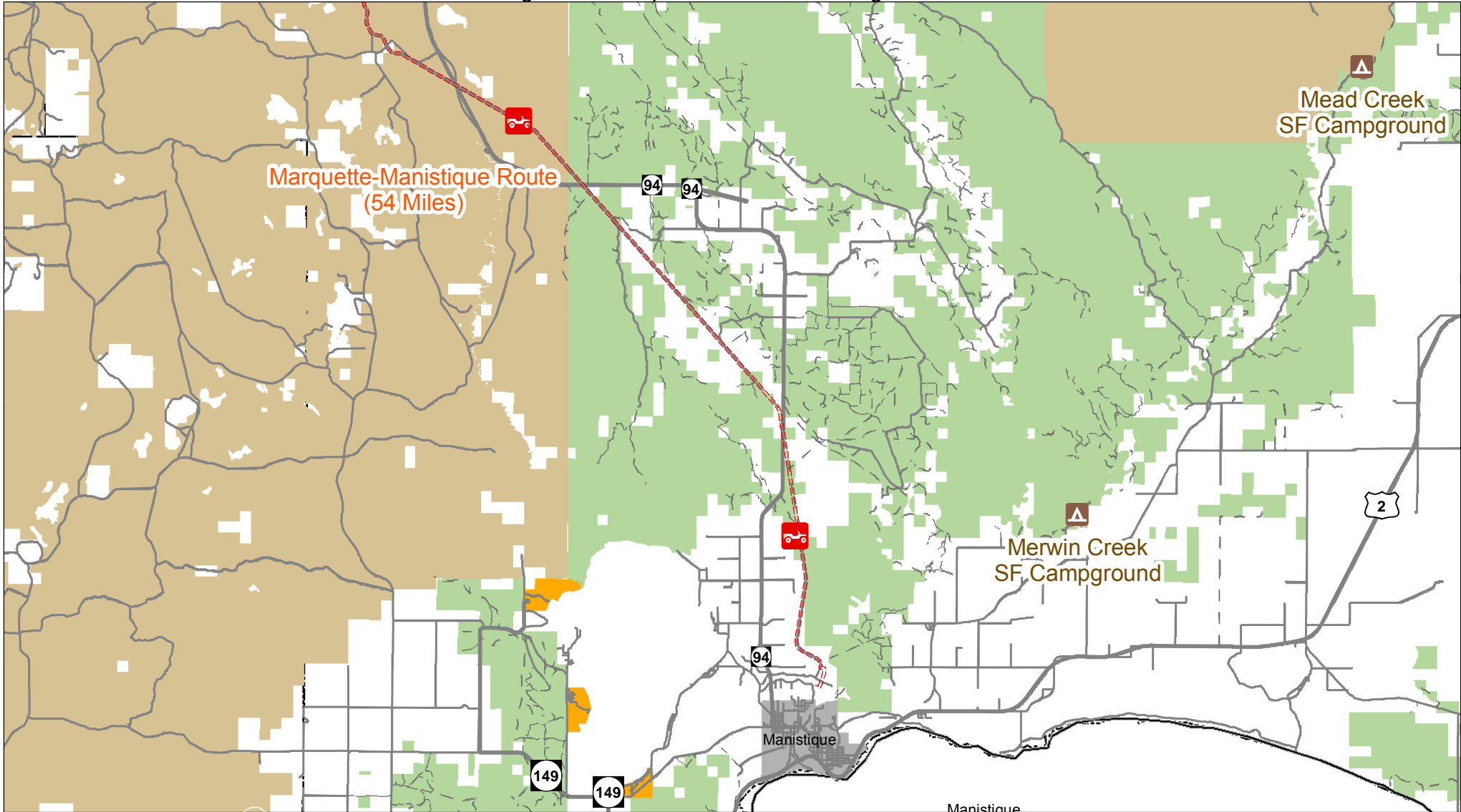
- Trailhead Parking
- Highway
- Paved or Gravel Road
- Poor Dirt Road
- Lakes and Rivers
- State Park Boundary
- State Forest
- Federal Land
- County Boundaries





Updated 2/25/2014

Marquette-Manistique Trail and Route South

Alger and Marquette Counties, Michigan













 ORV Route – ORVs of all sizes including off-road motorcycles. ORV license and trail permit required unless licensed by the Secretary of State.

 ORV Trail – ORVs 50 inches in width or less including off-road motorcycles. ORV license and trail permit required.

Advisory: Routes have two-way traffic.

Disclaimer: Trails shown on this map are an approximate representation of the trail system at the time of publication and may not reflect current ground conditions. **STAY ON SIGNED TRAILS ONLY!**

-  Trailhead Parking
-  Highway
-  Paved or Gravel Road
-  Poor Dirt Road
-  Lakes and Rivers
-  State Park Boundary
-  State Forest
-  Federal Land
-  County Boundaries



Updated 2/25/2014